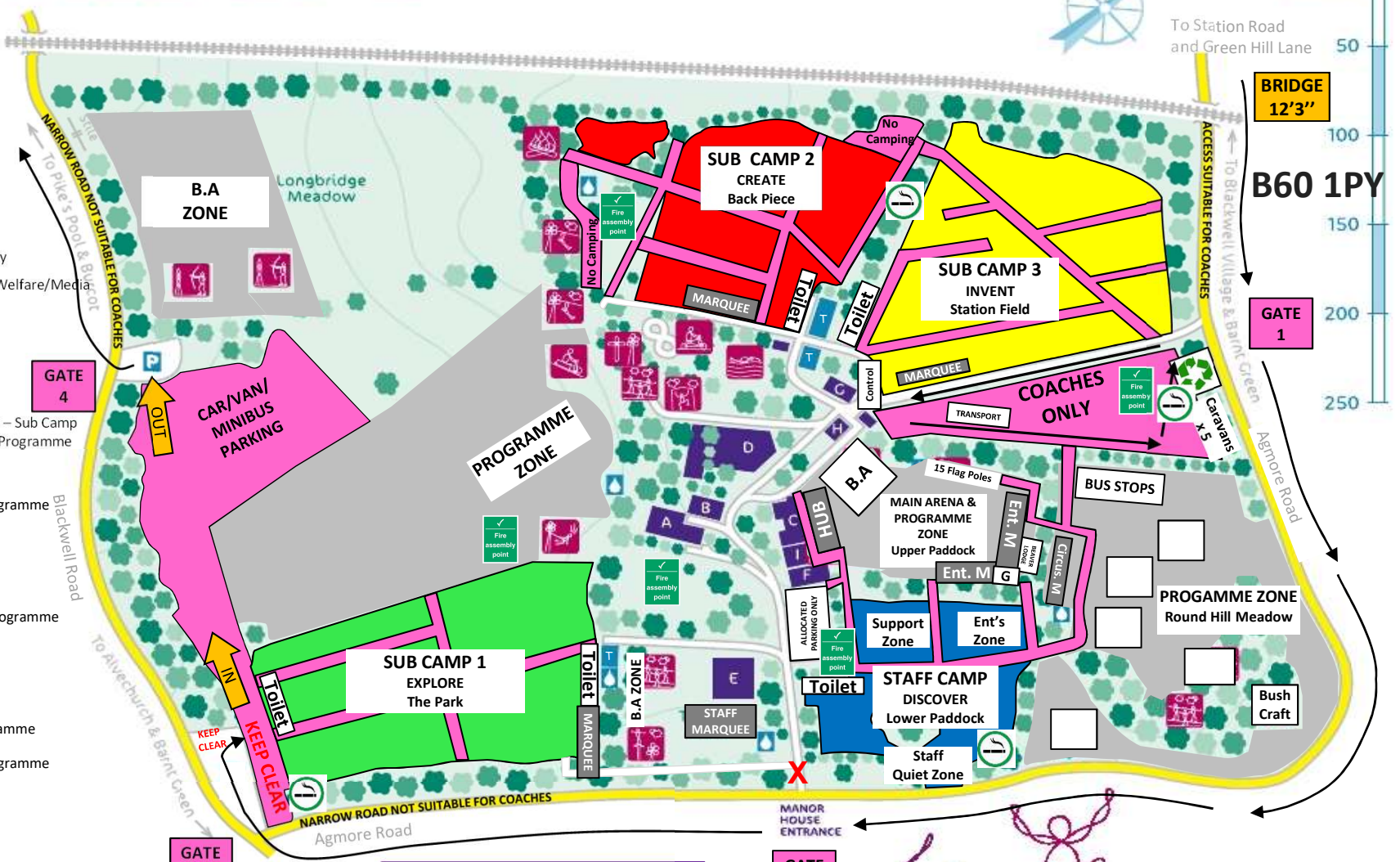


BLACKWELL SITE MAP




- KEY**
- Building
 - Activity
 - Toilets
 - Water Point
 - Car Park
 - Wood Pile
 - Camp Site Number
 - Manor House See below
 - Coach House & Office B.A only
 - Stable Block Admin/First Aid & Welfare/Media
 - Turner Village Sub Camps
 - Brooks Village Sub Camps
 - Group Room Crèche
 - Shop B.A only
 - Chalet Office B.A only
 - Dry Shelter & Sports Hall
 - Beaver Lodge Programme
 - High Adventure Course Programme
 - Zip Wires Programme
 - 3G Swing Programme
 - Low Ropes & Pioneering Programme
 - Indoor Climbing Programme
 - Sports Hall Programme
 - Climb / Abseil Tower Programme
 - Team Challenge Game Programme
 - Swimming Pool Programme
 - Grass Sledging Programme
 - Pedal Karts Programme
 - Archery Programme
 - Campfire Circle Programme
 - Chapel Programme



HUB – Information, Cafe (day time), Bar (night time)

Manor House
 Dining Room – Programme
 Lecture Room – Programme (Radio Station)
 Leader Room – Org team Briefings

BLACKWELL ADVENTURE



Scouts Birmingham

To Station Road and Green Hill Lane

BRIDGE 12'3"

GATE 1

B60 1PY

PROGAMME ZONE Round Hill Meadow

Bush Craft

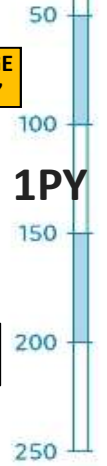
MANOR HOUSE ENTRANCE

GATE 2

GATE 3

GATE 4

Scale (metres)



ACCESS SUITABLE FOR COACHES

AGMORE ROAD

BLACKWELL ROAD

TO ALVECHURCH & BARNET GREEN

TO PIKE'S POOL & BARNET

TO BLACKWELL VILLAGE & BARNET GREEN

TO STATION ROAD AND GREEN HILL LANE